

MICHIGAN STATE  
UNIVERSITY


# Beta Demonstration Lateral Map Display

Team GE Aviation  
CSE 498, Collaborative Design

Adam Dupler  
Cory Sites  
Jordan Clare  
Jason Rigdon

Department of Computer Science and Engineering  
Michigan State University

Spring 2010






# Project Overview

---

- Lateral Map Display
  - Top down view of aircraft's position
  - Aids in navigation
  - Multiple layers that can be toggled on/off
    - Weather layer gets data from NOAA and displays the gif image under the compass
    - Terrain layer renders the ground below the aircraft
    - Air traffic layer displays other planes in the vicinity
    - Waypoint layer shows all waypoints
    - Airport layer shows all airports
    - VOR layer shows all VORs



# Architecture



User Input



Terrain Data



Flight Data

DSF File




Terrain Plug-in

Data Plug-in



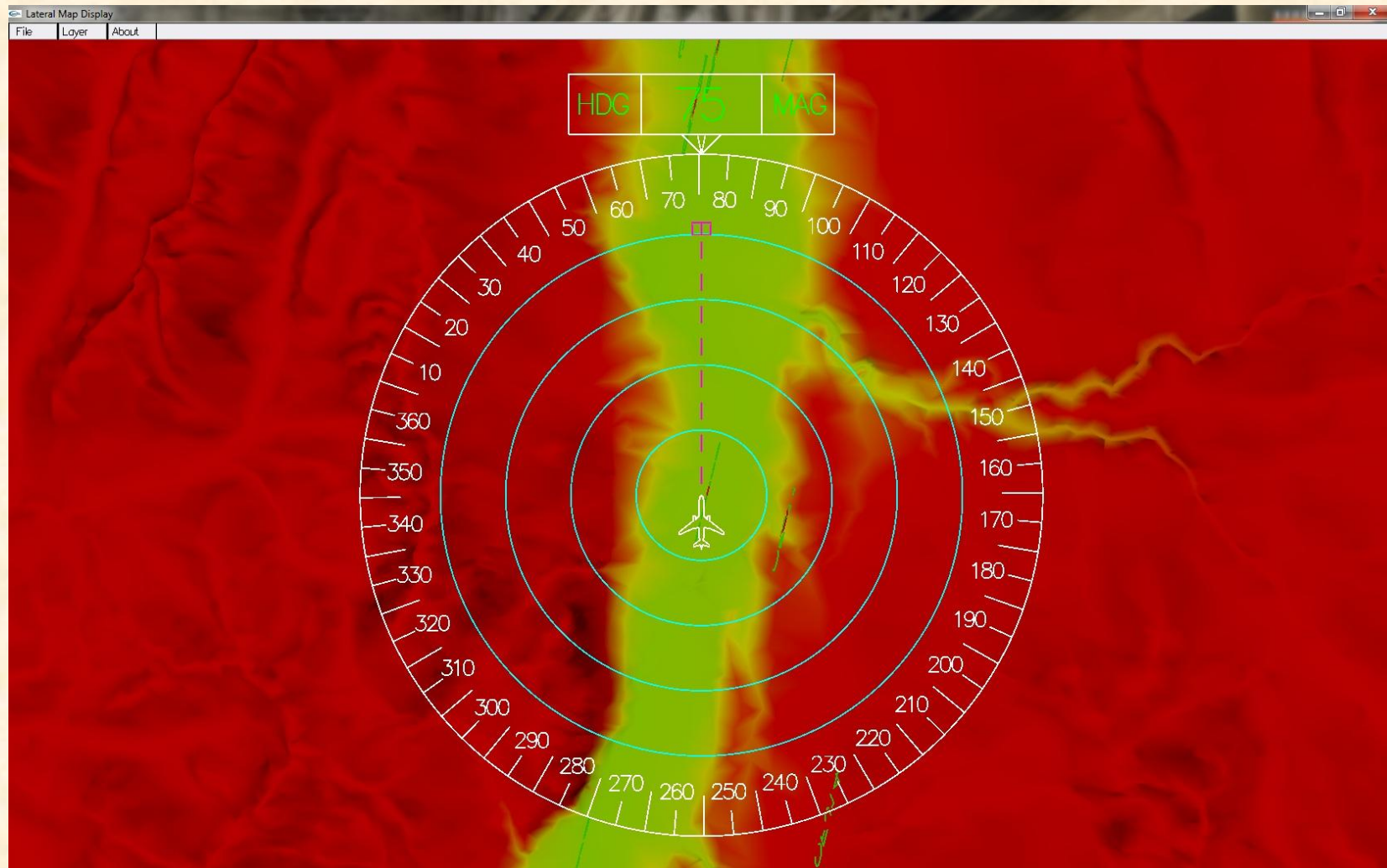

Weather Data



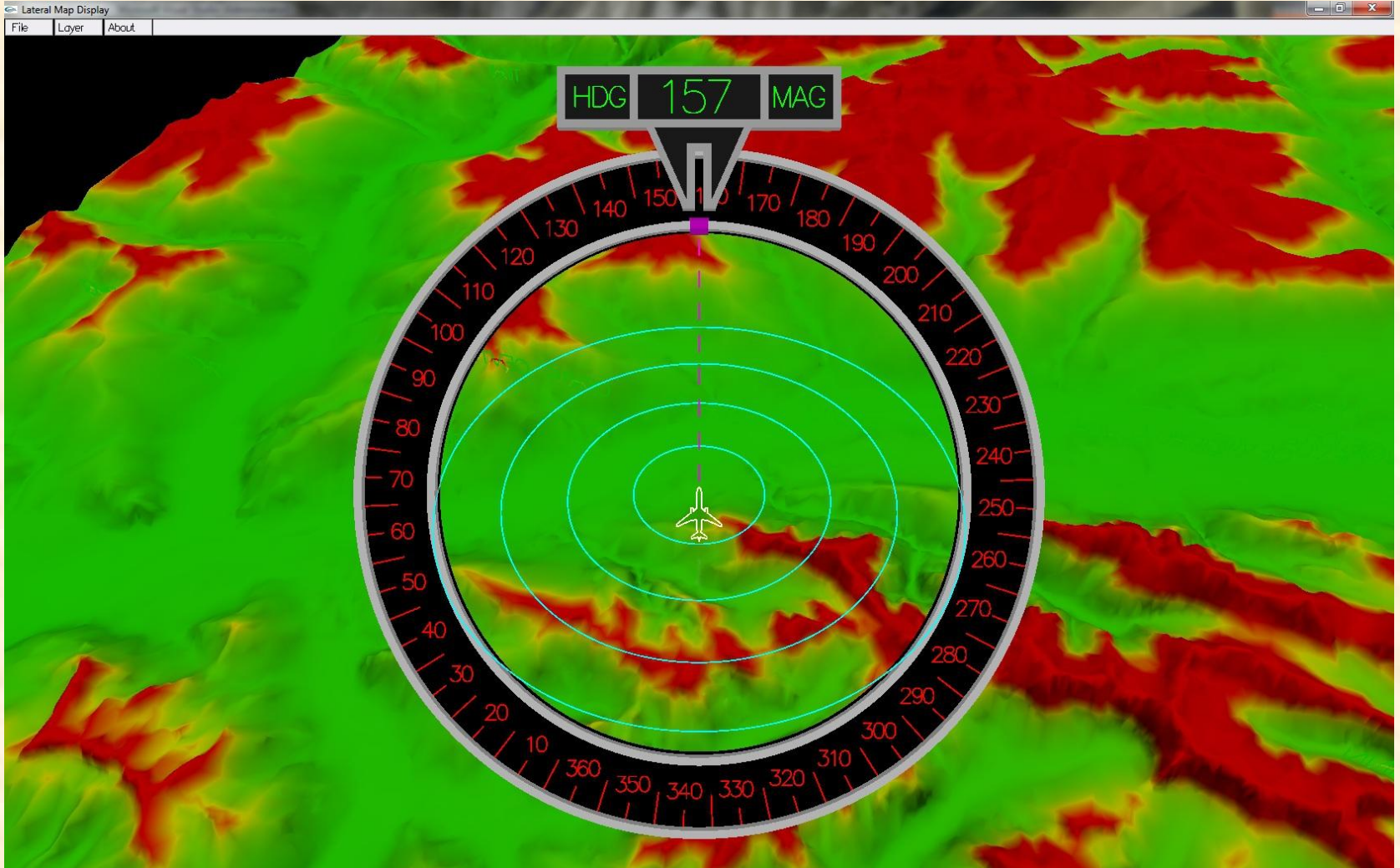
Display



# Screen Shot



# Screen Shot





# Screen Shot

