

MICHIGAN STATE  
UNIVERSITY

# Alpha Demonstration Lateral Map Display

Team GE Aviation  
CSE 498, Collaborative Design

Adam Dupler  
Jordan Clare  
Jason Rigdon  
Cory Sites

Department of Computer Science and Engineering  
Michigan State University

Spring 2010






# Project Overview

---

- Lateral Map Display
  - Top down view of aircraft's position
  - Aids in navigation
  - Multiple layers that can be toggled on/off
    - Weather layer gets data from NOAA and displays the gif image under the compass
    - Terrain layer renders the ground below the aircraft
    - Air traffic layer displays other planes in the vicinity
    - Waypoint layer shows all waypoints
    - Airport layer shows all airports
    - VOR layer shows all VORs



# Architecture Illustrated



User Input



Terrain Data



Flight Data



DSF File



Terrain Plug-in

Data Plug-in




Weather Data





# Screen Shot




Team GE Aviation

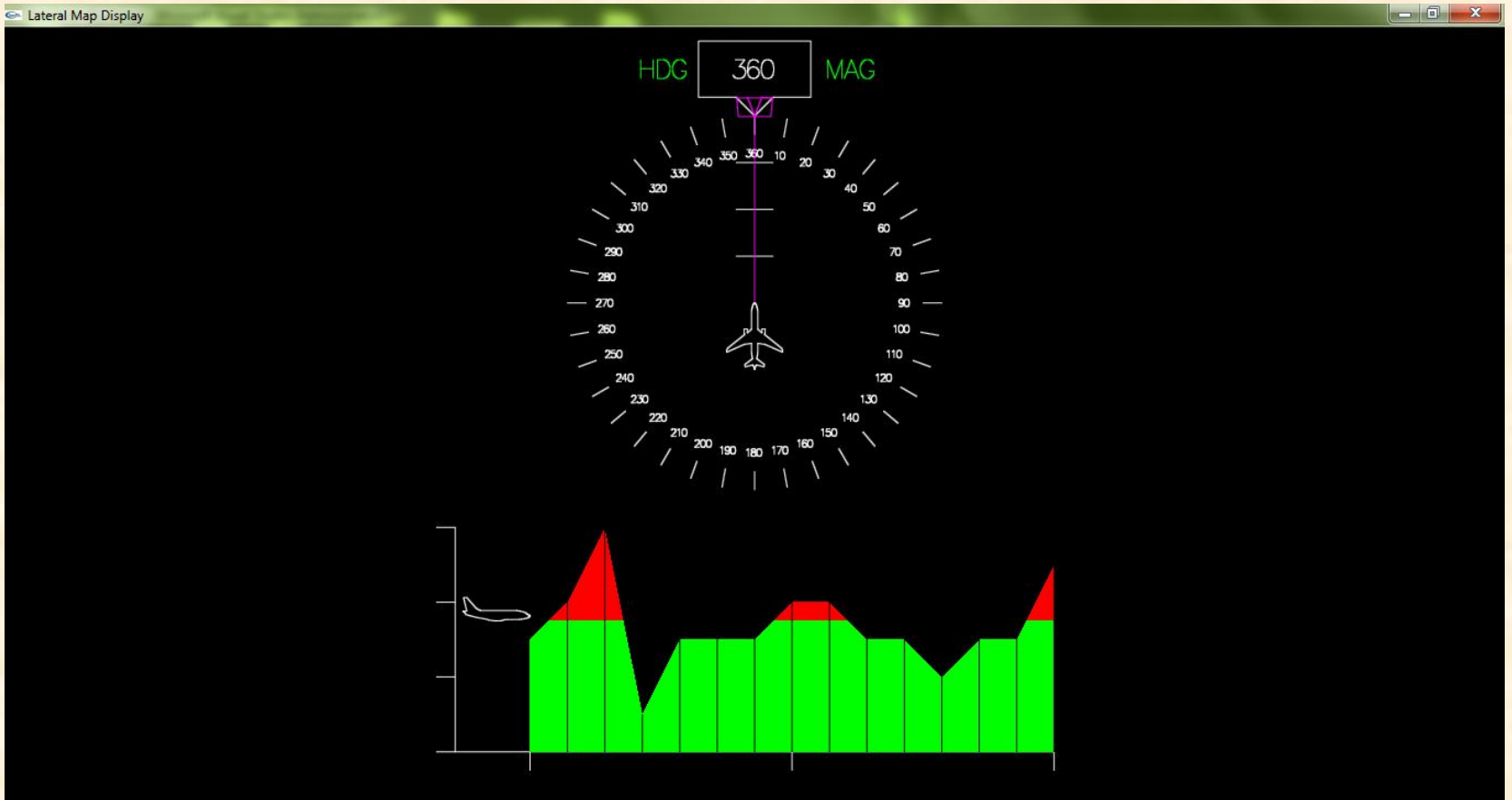


# S

# Screen Shot



Team GE Aviation



# What's left to do?



- Rendering terrain in the lateral map display window
- Finalizing TCP networking
  - Parsing/sending VOR data
- Properly displaying weather at current location
- Allowing for waypoints and flight plan