

**MICHIGAN STATE**  
**U N I V E R S I T Y**

# Alpha Presentation

## Catastrophe Insurance Adjuster App

### The Capstone Experience

Team Auto-Owners

Zachary Yao

Hao Wu

Ryan Rogers

Renee Margaret McConahy

Department of Computer Science and Engineering

Michigan State University

Fall 2013



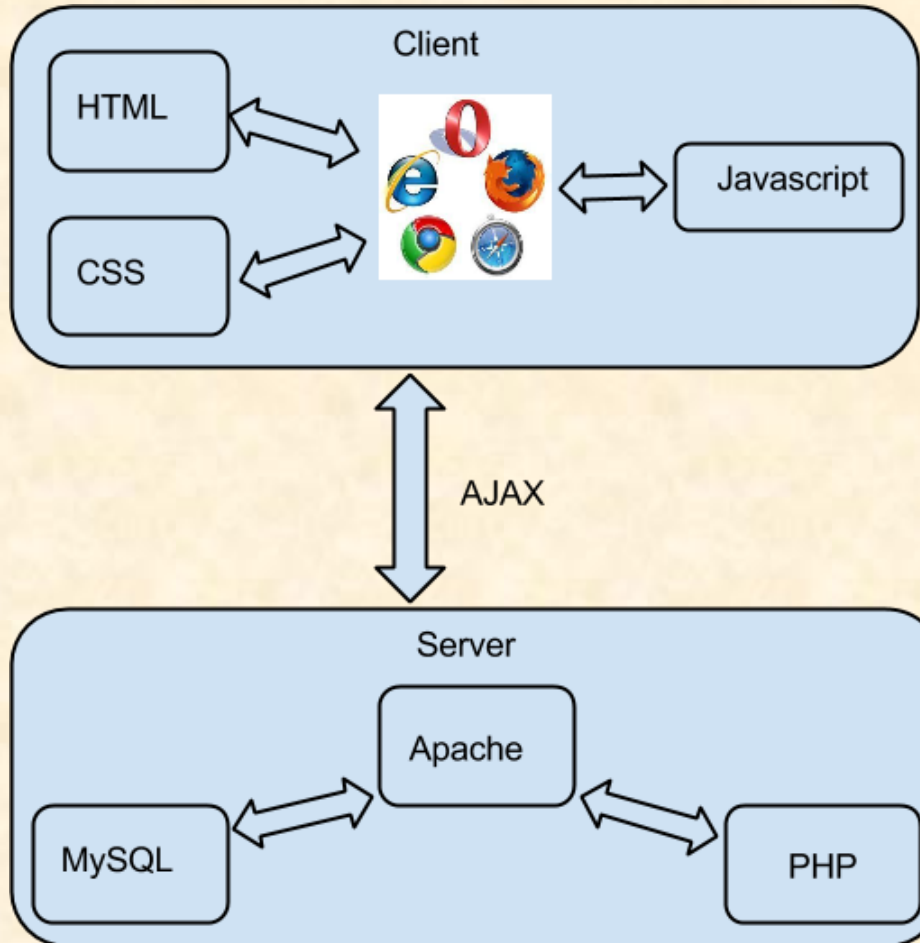
*From Students...  
...to Professionals*

# Project Overview

---

- Application to improve efficiency among catastrophe adjusters
- Cross platforms performance
- Map which contains claims and directions for adjuster
- Coordinators able to update claims to adjusters

# System Architecture



# Log-In Screen

Sign in

Username

E000001

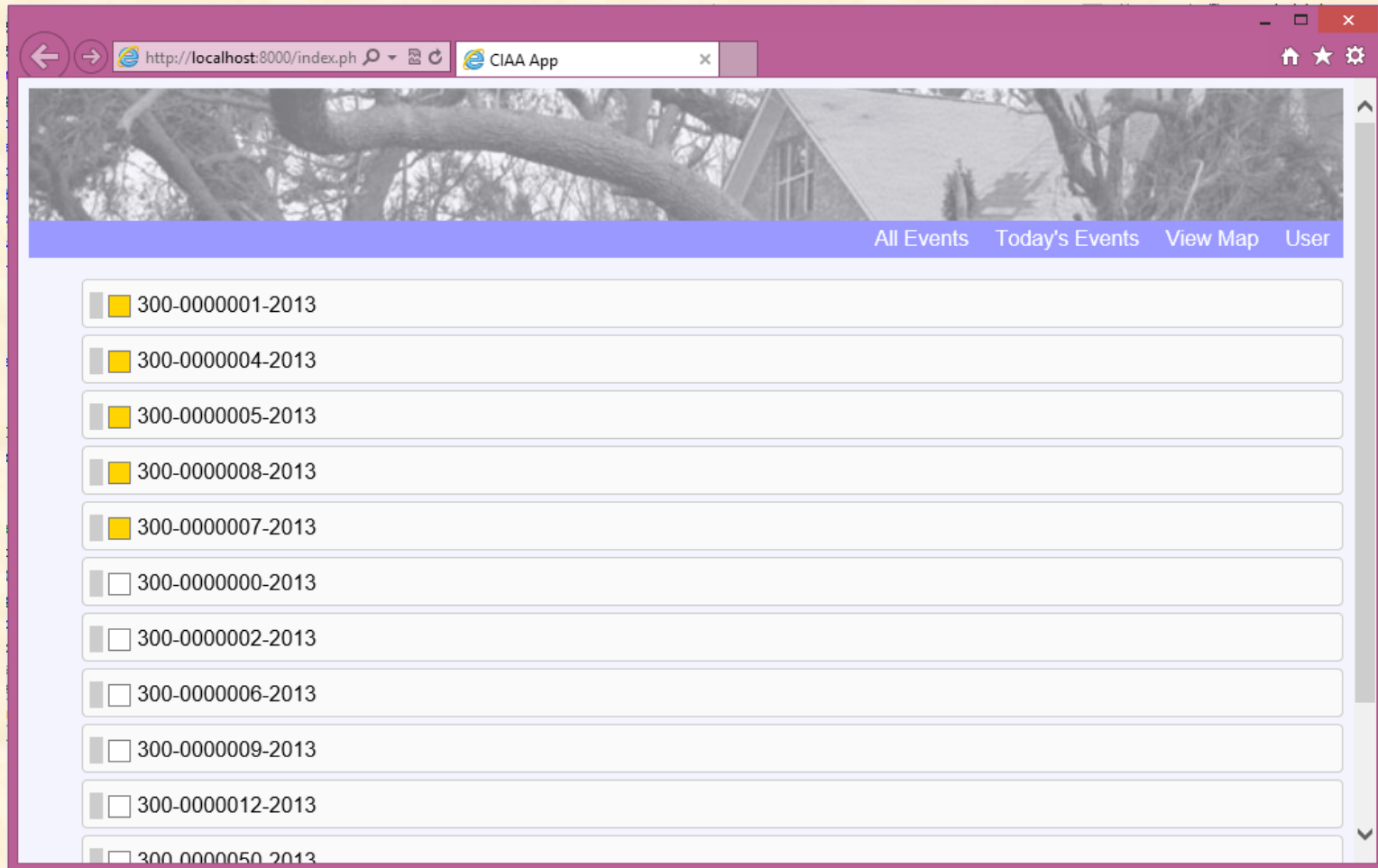
Password

....

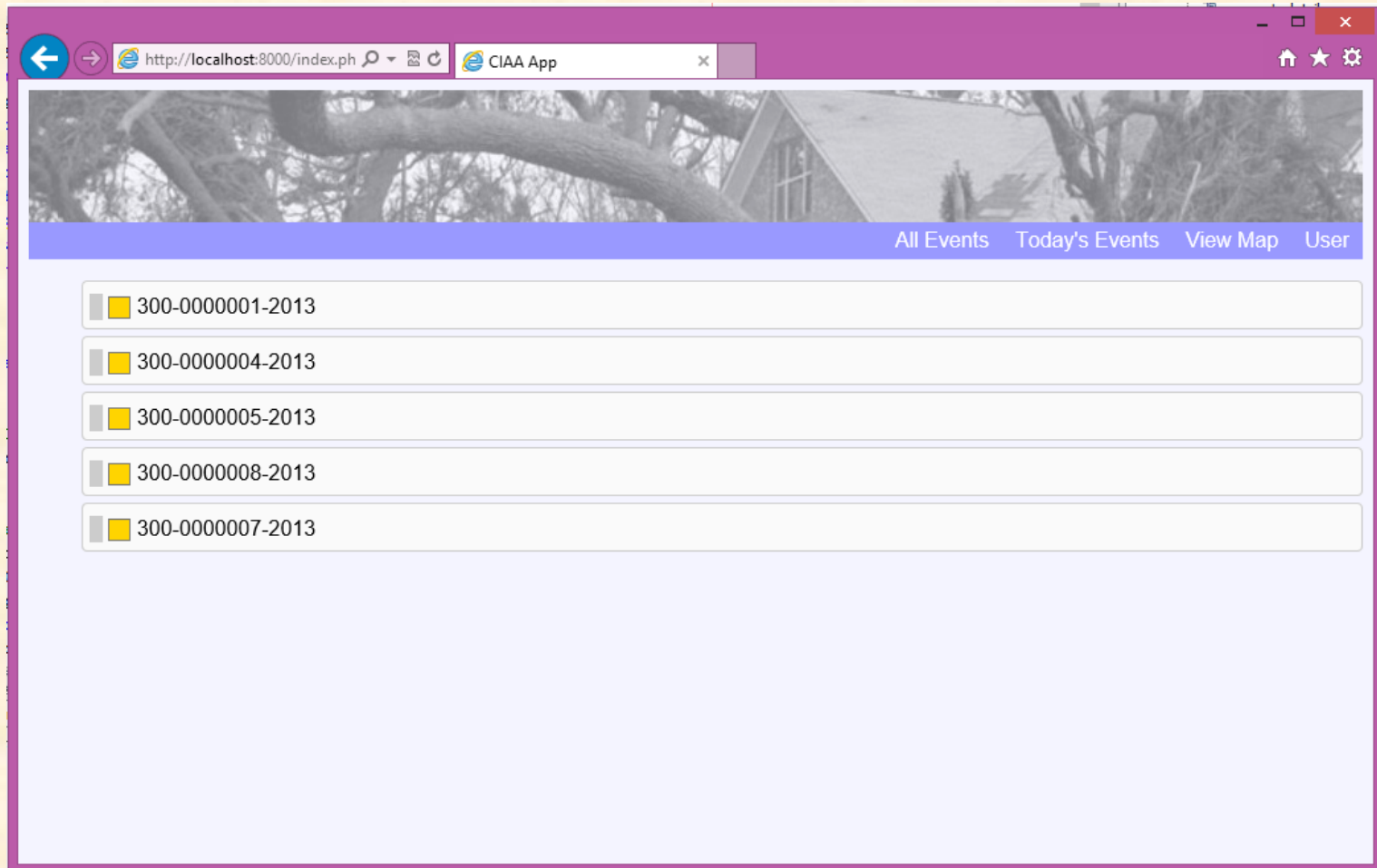
Login

[Run installer.](#)

# All Events Page

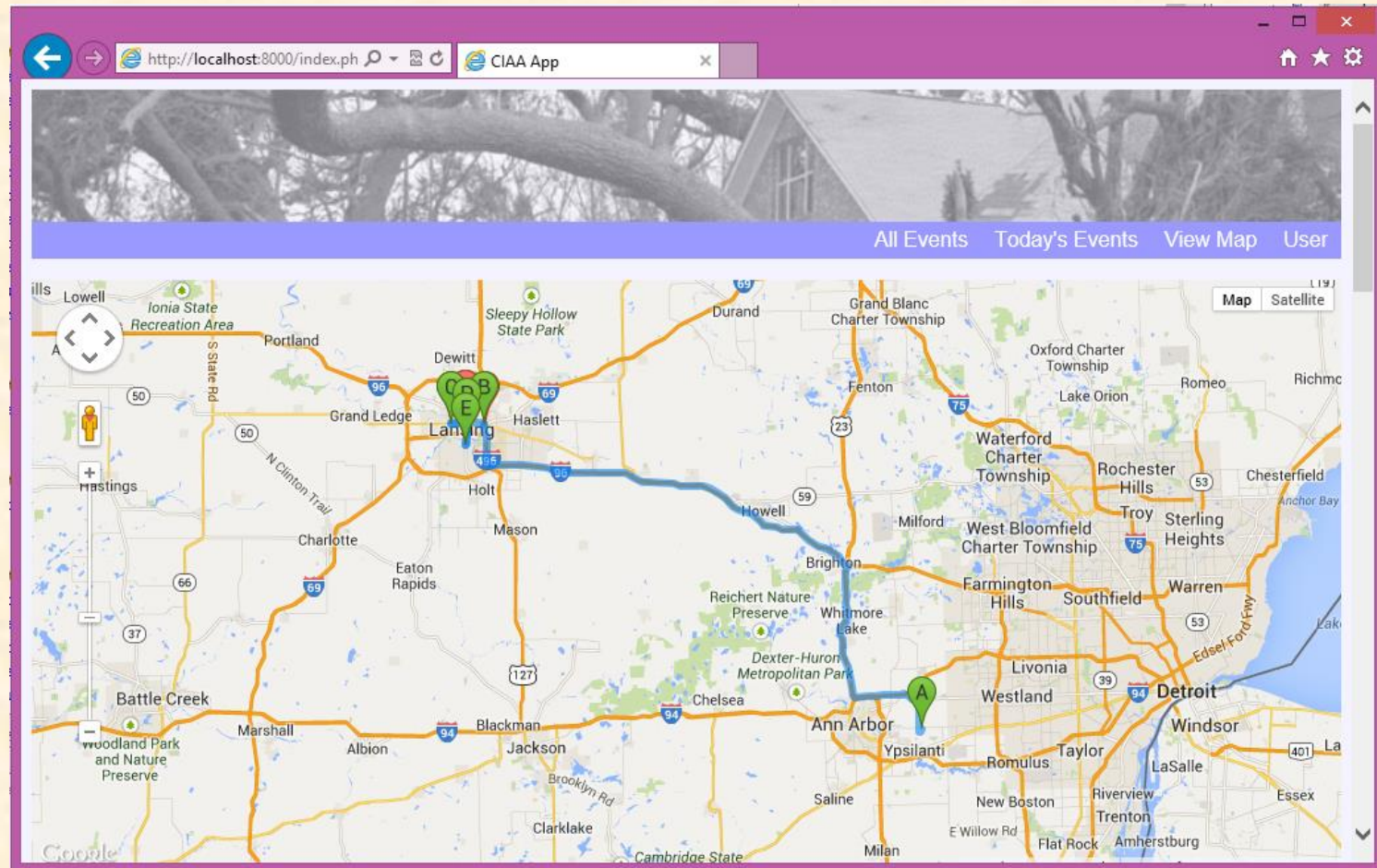


# Today's Events





# Maps Page



# Maps Page (Directions)

The screenshot shows a web browser window with a purple header. The address bar displays `http://localhost:8000/index.ph` and a tab labeled "CIAA App". The page content is divided into three sections, each starting with a location pin icon and an address:

- Section B:** 716 North Clippert Street, Lansing Charter Township, MI 48912, USA. Distance: 3.8 mi - about 10 mins. Directions:
  1. Head north on N Clippert St toward I-69 Business/M-43 W/E Grand River Ave 276 ft
  2. Take the 1st left onto I-69 Business/M-43 W/E Grand River Ave 3.7 mi  
Continue to follow I-69 Business/M-43 W
  3. Turn left onto Stanley St 203 ft
  4. Take the 1st left onto W Saginaw St 92 ft  
Destination will be on the left
- Section C:** 2012 West Saginaw Street, Lansing, MI 48915, USA. Distance: 2.6 mi - about 8 mins. Directions:
  1. Head east on W Saginaw St toward Durant St 1.7 mi
  2. Turn right onto N Cedar St 0.8 mi
  3. Turn left onto E Kalamazoo St 279 ft
  4. Take the 1st left onto S Larch St 0.1 mi  
Destination will be on the right
- Section D:** 215 South Larch Street, Lansing, MI 48912, USA. Distance: 2.2 mi - about 8 mins. Directions:
  1. Head north on S Larch St toward Barnard St 0.1 mi



# Maps Page (Info Window)

The screenshot shows a web browser window with multiple tabs. The active tab is 'CIAA App', displaying a Google Maps interface. The map shows a street view of Lansing, Michigan, with a popup information window open for a location at 215 S Larch St. The popup contains the following text:

**300-0000005-2013**  
Renee Smith, 517-555-1004,  
email1@email.com  
2013-09-06 loss, 2013-09-06 opened  
215 S Larch St, Lansing, MI, 48912+0000

Below the map, the address '1127-1151 University Village, Michigan State University, East Lansing, MI 48823, USA' is displayed. A list of directions is provided, starting with '3.4 mi - about 7 mins' and ending with 'Destination will be on the right'.

1127-1151 University Village, Michigan State University, East Lansing, MI 48823, USA

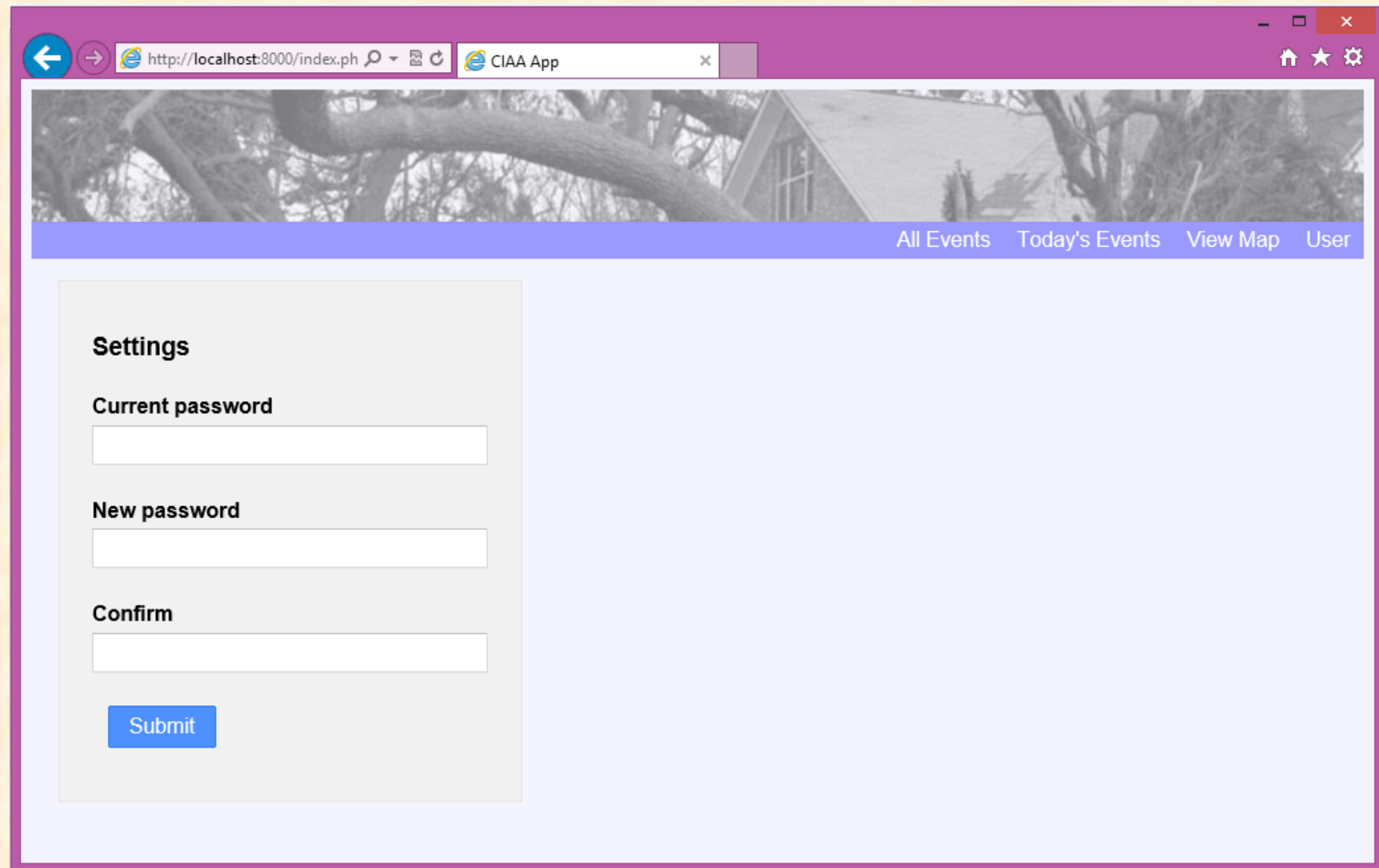
3.4 mi - about 7 mins

|   |        |
|---|--------|
| 1. Head southwest on Garden City Rd   | 157 ft |
| 2. Take the 1st right to stay on Garden City Rd   | 256 ft |
| 3. Turn left onto Kalamazoo St  | 0.7 mi |
| 4. Turn left onto the US 127 S ramp to Jackson  | 0.1 mi |
| 5. Keep right at the fork, follow signs for I-496 W/Downtown/Lansing and merge onto I-496 W | 1.6 mi |
| 6. Take exit 7A toward Downtown   | 0.6 mi |
| 7. Merge onto S Grand Ave   | 0.3 mi |

Destination will be on the right

235 South Grand Avenue, Lansing, MI 48933, USA

# Settings Page



← → http://localhost:8000/index.php CIAA App

All Events Today's Events View Map User

## Settings

**Current password**

**New password**

**Confirm**

**Submit**

# What's left to do?

---

- Merge all pages to one
- Play well with different screen sizes
- Coordinator Page
- Screen Capture(local accessibility)