

MICHIGAN STATE
UNIVERSITY

Beta Presentation

Mobile Avionics Weather

[The Capstone Experience](#)

Team GE Aviation

Eric Cook
Mike Dunn
Drew Space

Department of Computer Science and Engineering
Michigan State University

Spring 2012

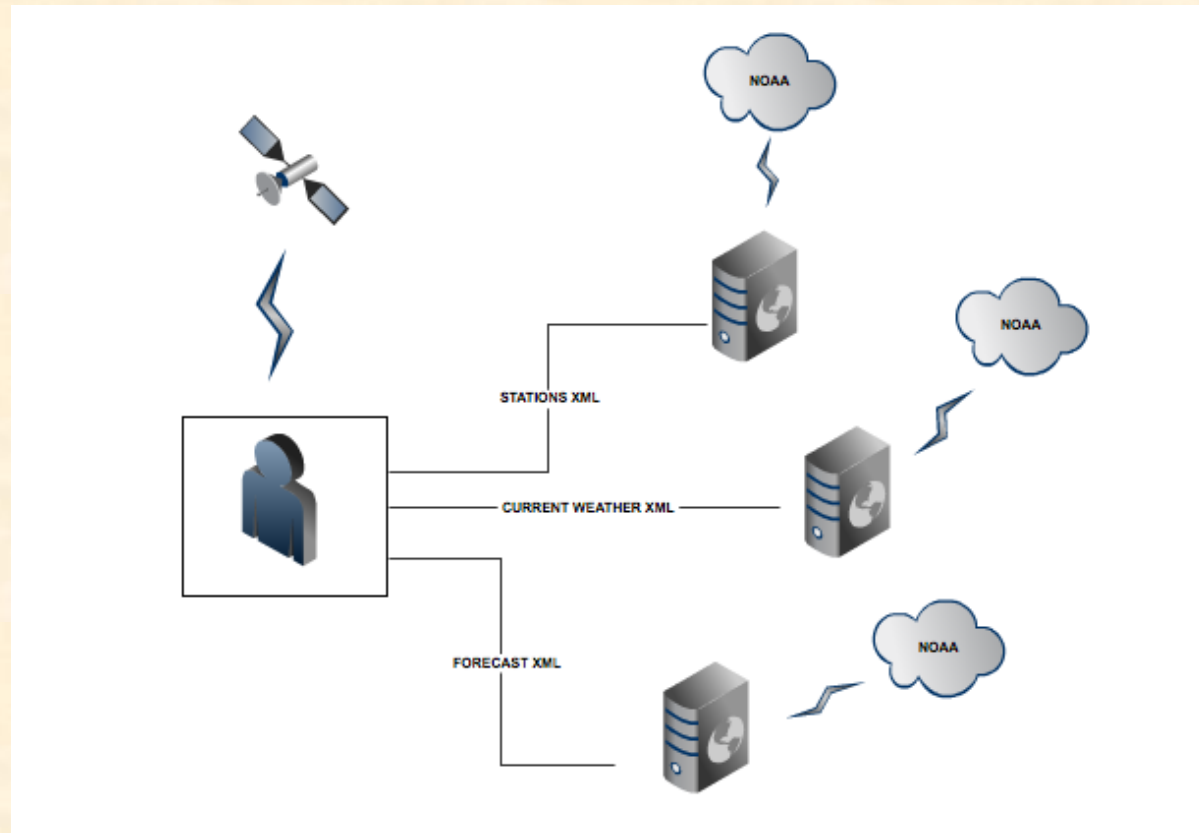


From Students...
...to Professionals

Project Overview

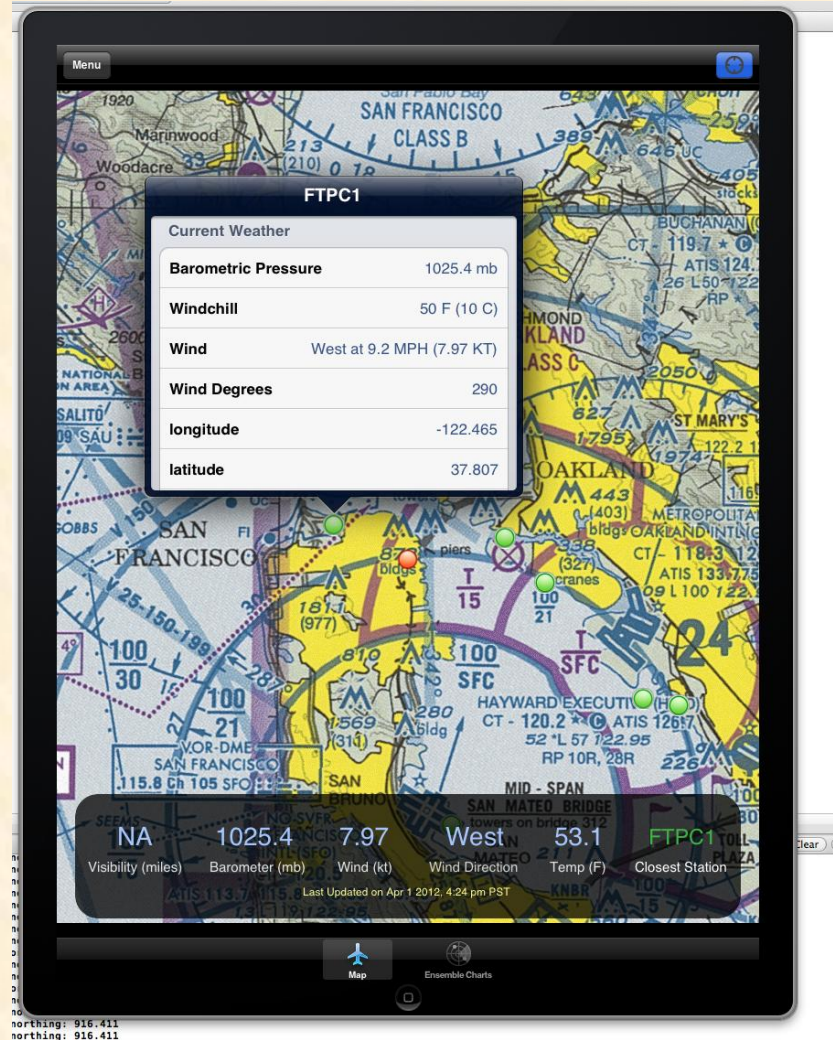
- Tablet based application for iOS
- Retrieve and display weather data in a format useful for aviation industry.
 - Pilots, and other aviation staff
- Easy to use and intuitive UI (user interface).
- Use of *FAA flight charts instead of Google Maps
 - *Federal Aviation Administration

System Architecture

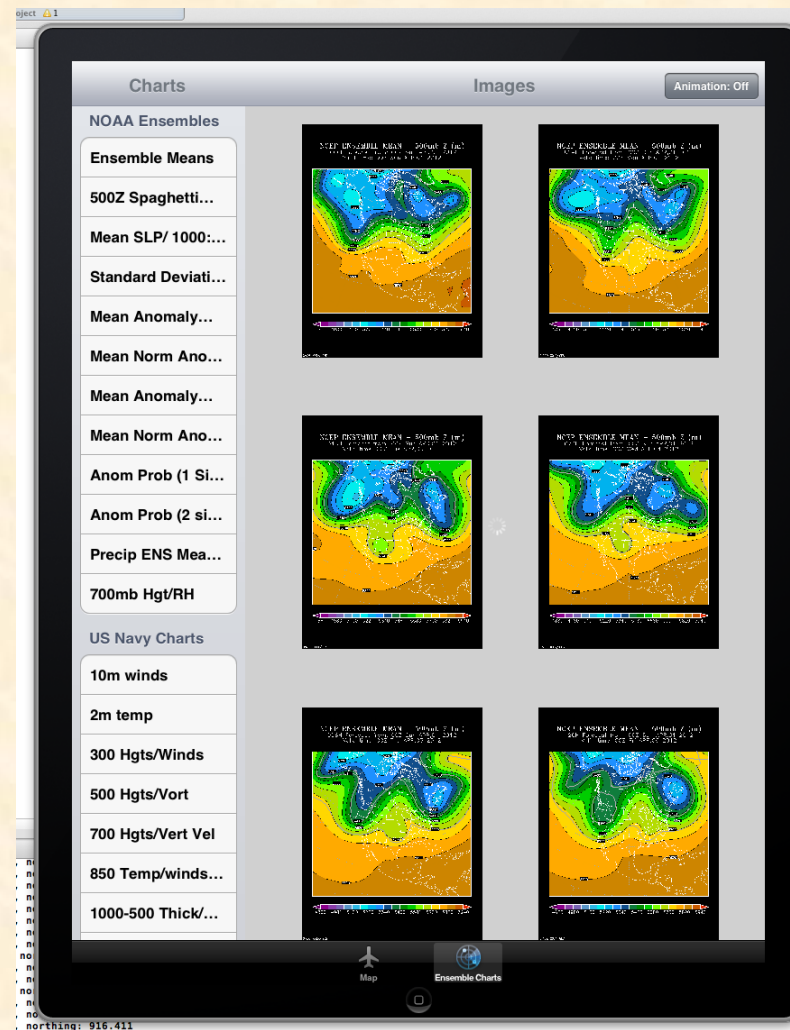


*National Oceanic and Atmospheric Administration

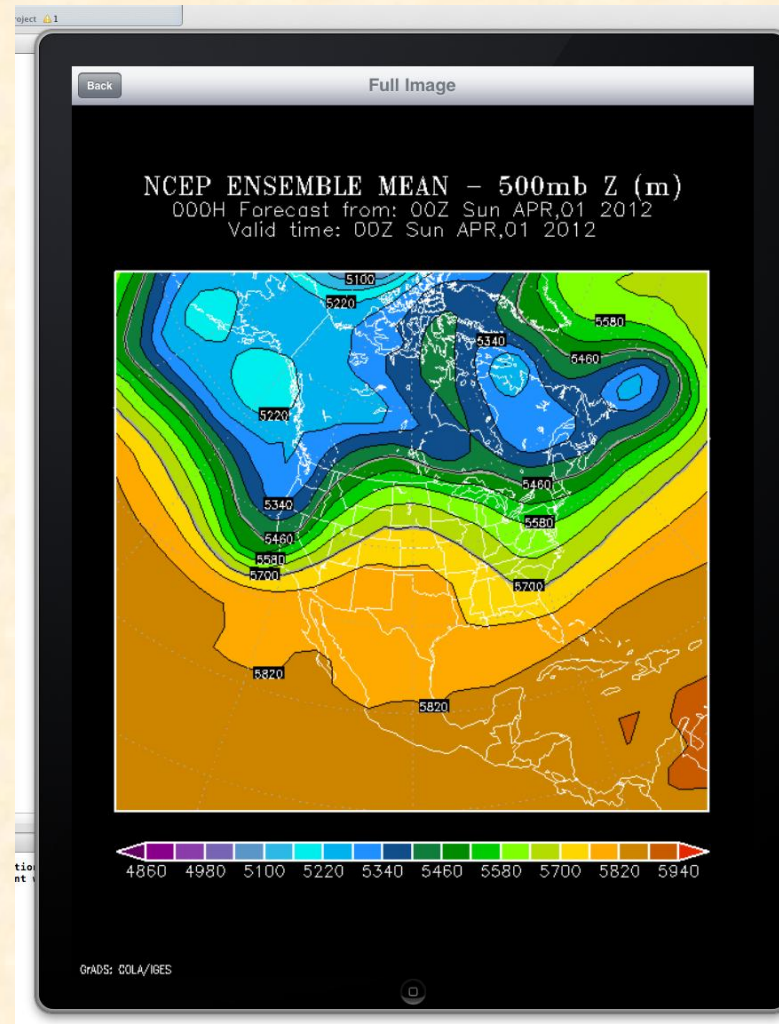
Map View



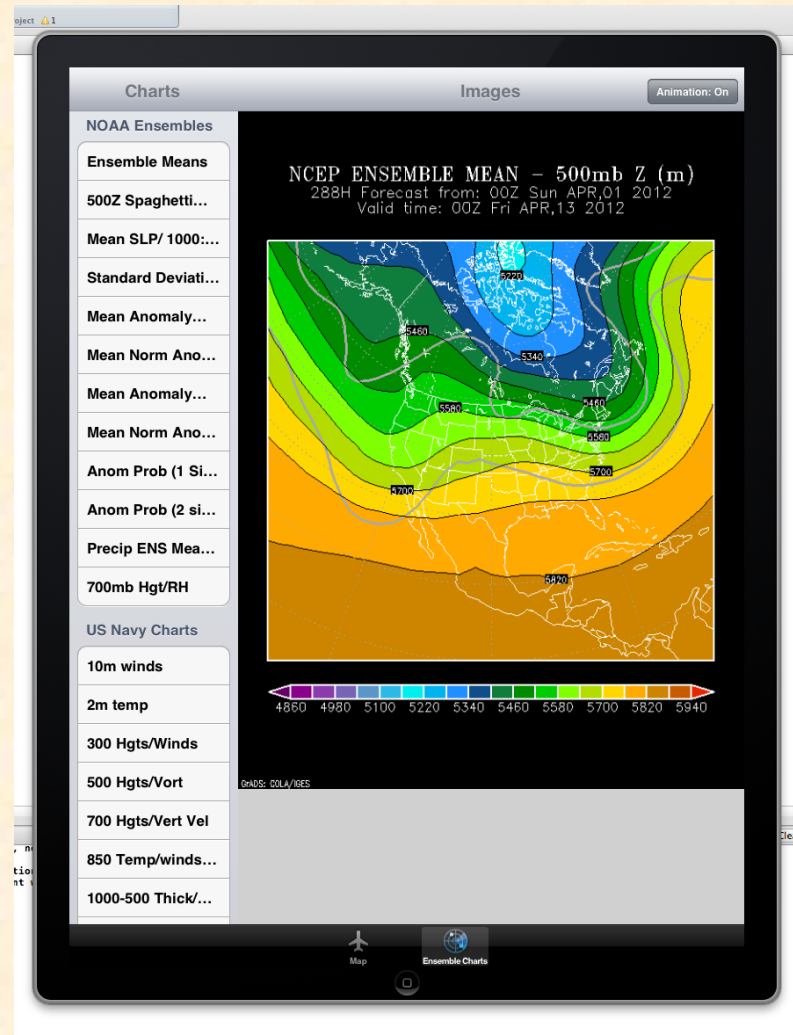
Main Ensemble View (Non-animated)



Full Screen Ensemble View



Main Ensemble View (Animated)



What's left to do?

- Work on memory management
- Clean up UI
- Work on adding extra features (if time allows)
 - Sectional Switcher
- Testing